

PAJARITO-RIO PUERCO TRANSMISSION PROJECT



Project Purpose and Need

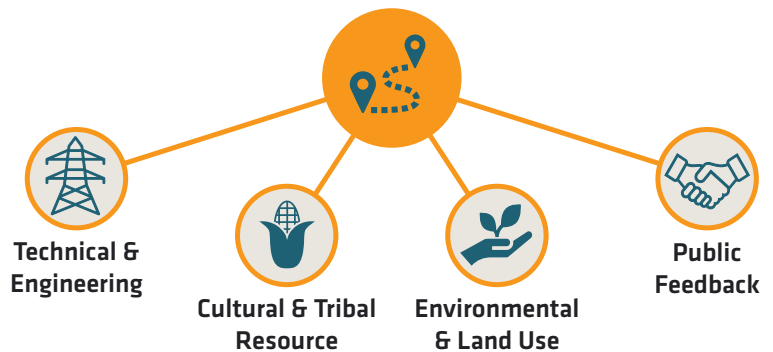
The Rio Puerco-Pajarito-Prosperity 345kV Transmission Line is a new transmission line in Sandoval and Bernalillo counties.

This project addresses regional energy challenges and opportunities:

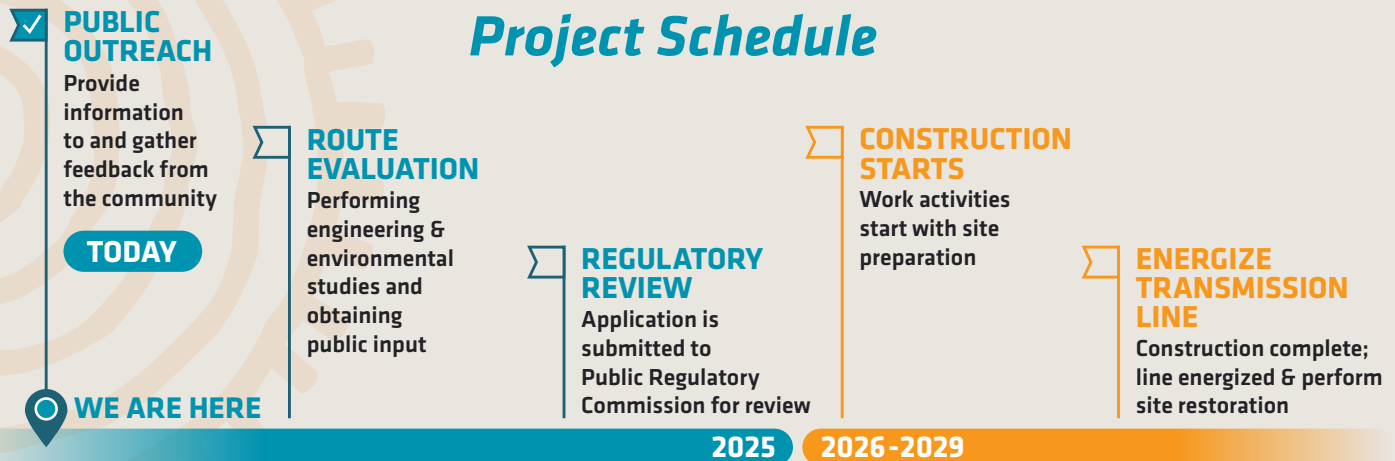
- Improve system reliability and resilience
- Support renewable generation
- Modernize grid to meet energy demand

Route Evaluation

Route options are evaluated using technical, environmental, cultural, existing & planned land-use, and public feedback.



Project Schedule



Environmental Considerations

- Regulatory Compliance
- Cultural & Tribal Resources
- Land Restoration
- Avian & Wildlife Mitigation
- Sustainability & Climate Goals
- Erosion & Pollution

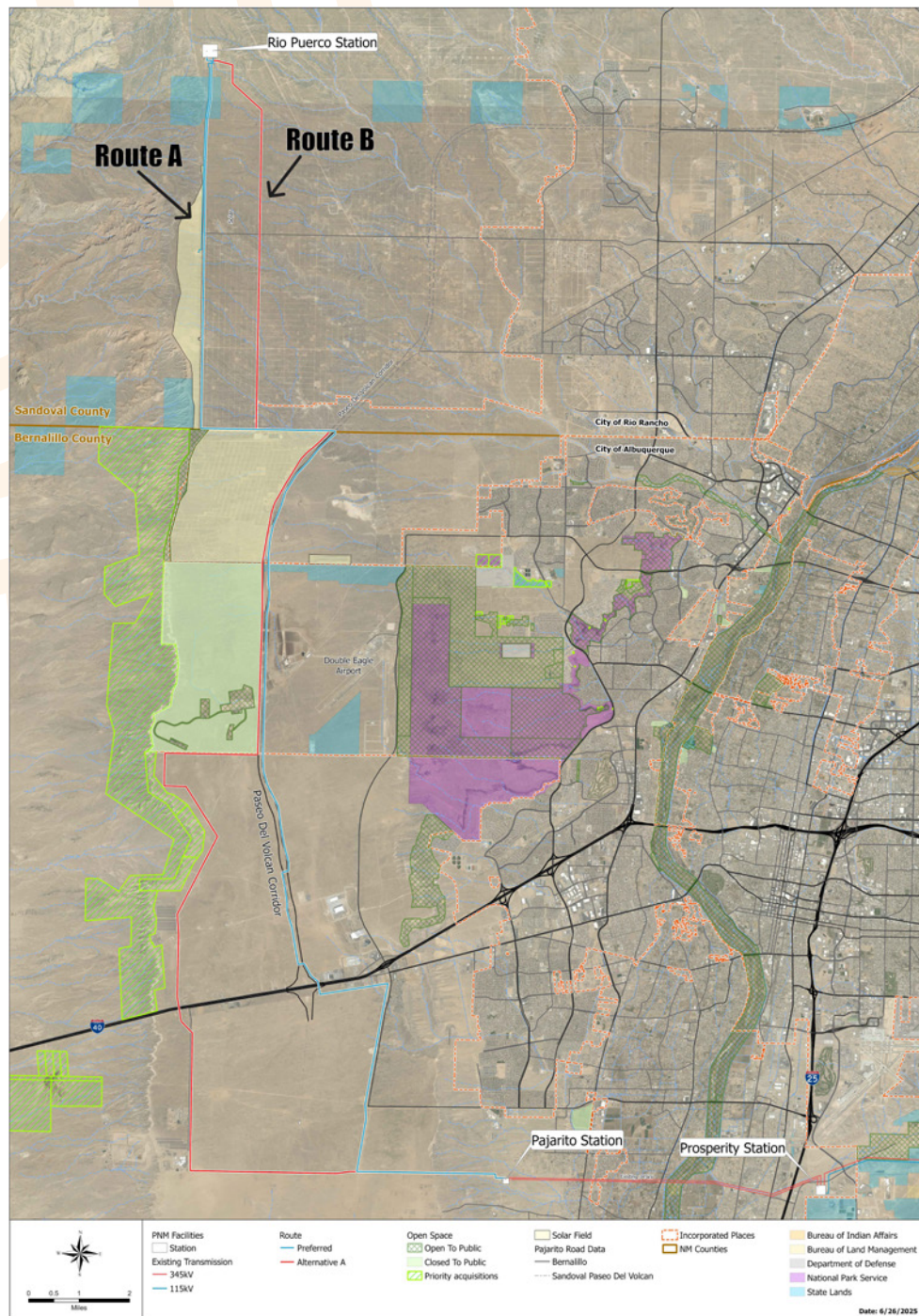
Routing Process




Connect With Us

www.pnm.com/Pajarito-RioPuerco
workinyourarea@pnm.com
833-910-3670

Pajarito-Rio Puerco Transmission Project Map



Structure and Right-of-Way



TYPICAL STRUCTURE: Lattice H-Frame
TYPICAL MATERIAL: Steel
TYPICAL HEIGHT RANGE: 80-160 feet
TYPICAL SPANS: 800-1200 feet

OFF RIGHT-OF-WAY

BORDER ZONE

WIRE ZONE

BORDER ZONE

OFF RIGHT-OF-WAY

15 FEET

150 FEET

15 FEET